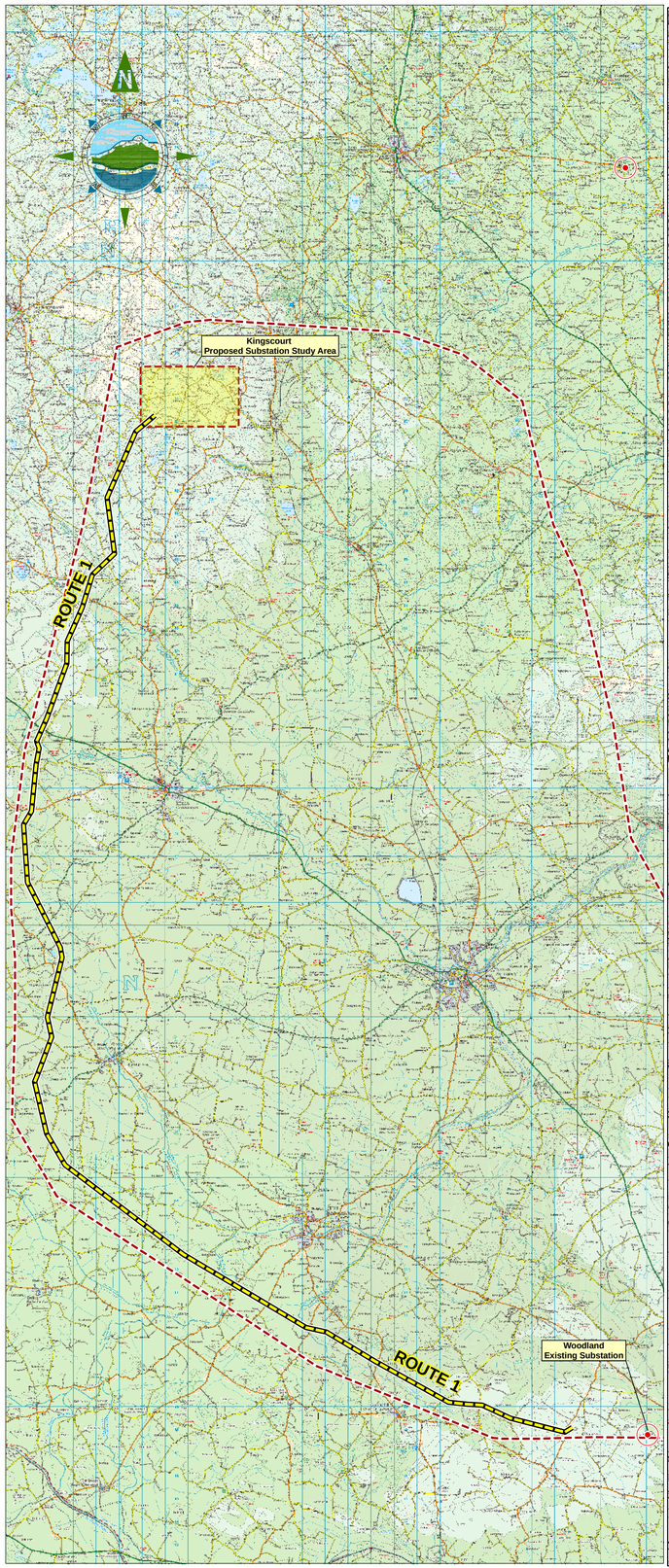

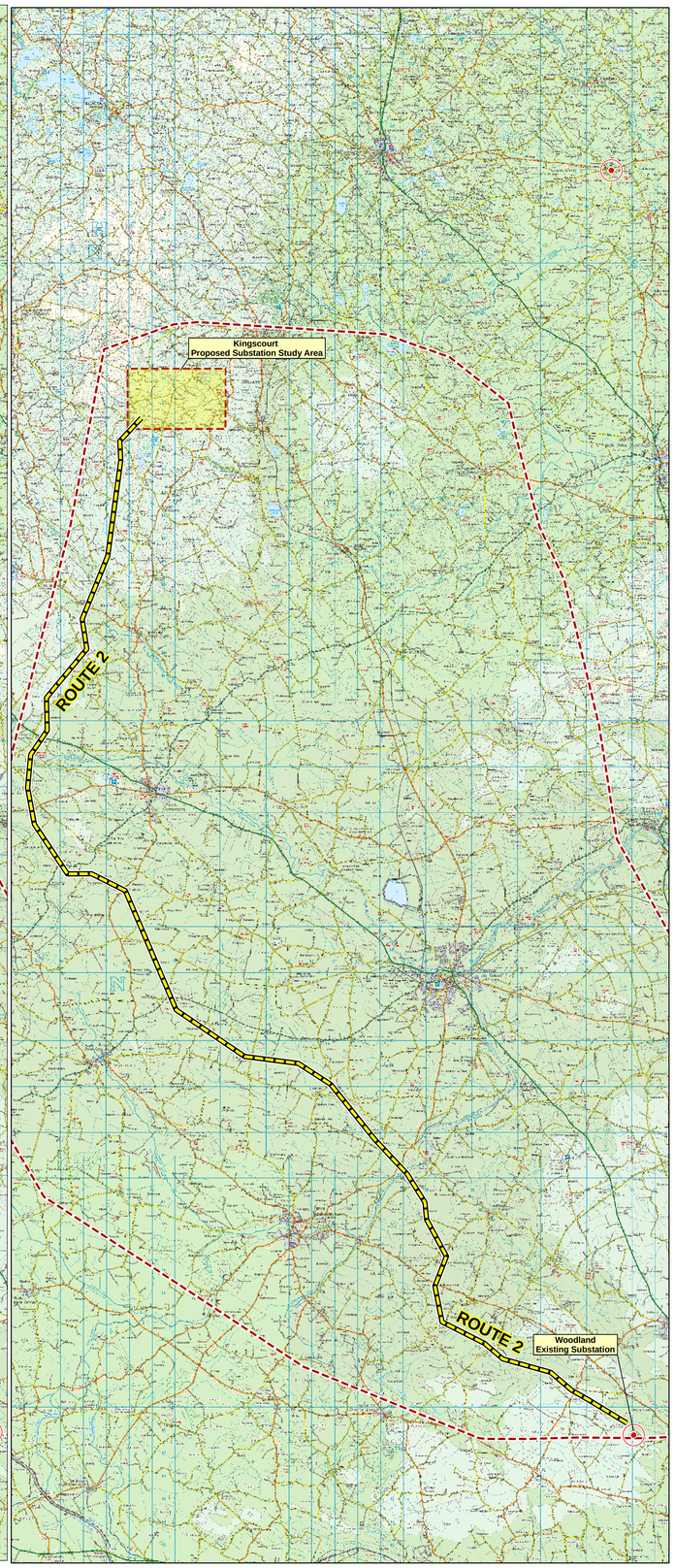

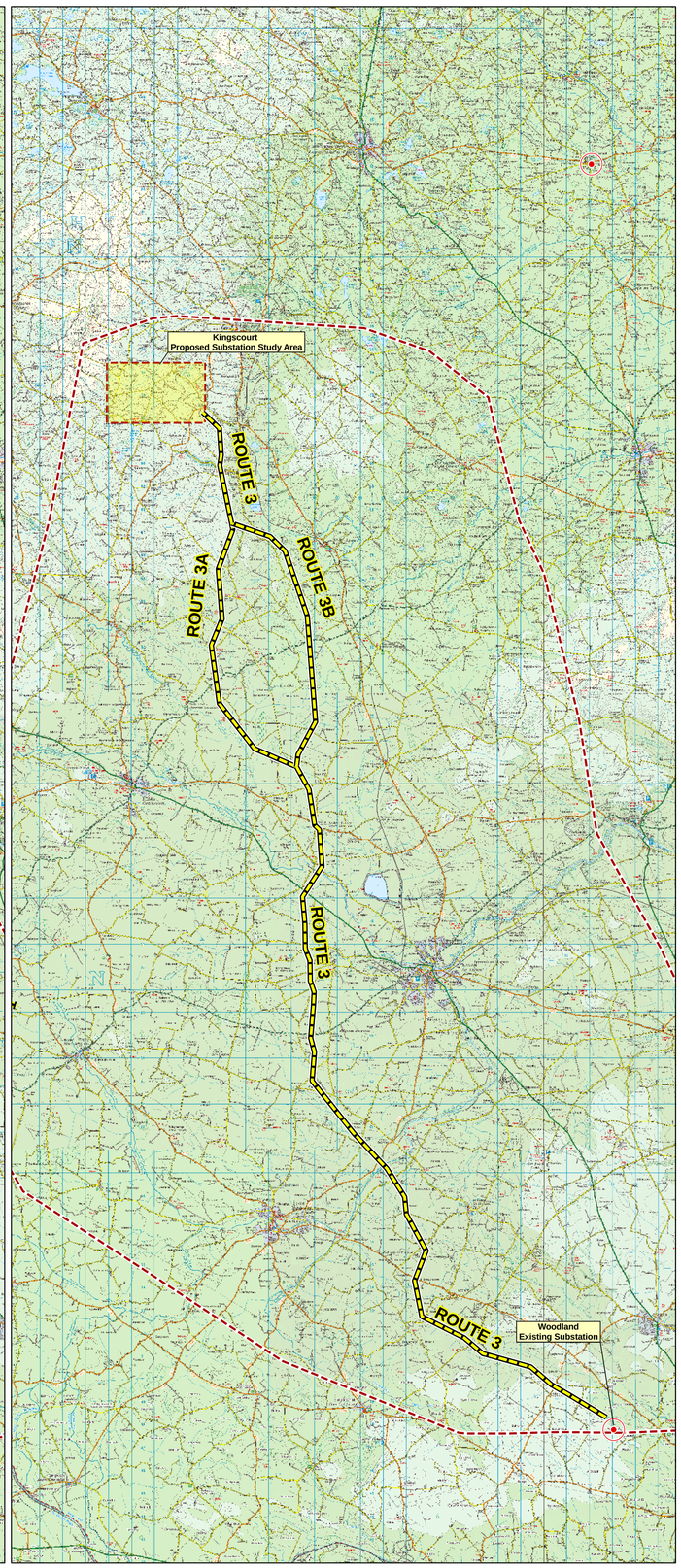

LEGEND

- Study Area: 400kV Power Line Route
- Study Area: Proposed New Substation
- Existing Substation Location
- Revised Possible Power Line Route

NOTE: Thickness of Route Line not to scale.
Actual Route Corridor much narrower.

0 1,200 2,400 4,800 7,200 9,600
Metres

NOTES

1. FIGURED DIMENSIONS ONLY TO BE TAKEN FROM THIS DRAWING
2. DISCOVERY SERIES TILES USED: OS2628, OS2828, OS3028, OS2626, OS2826, OS3026, OS2624, OS2824, OS3024
3. ALL LEVELS RELATE TO ORDNANCE SURVEY DATUM AT MALIN HEAD
4. DESIGNATED CONSERVATION AREAS DATA SOURCED FROM NPWS

Issue	Date	Description	By	Chkd.
A	09-05-07	Report Issued to EirGrid	S.K.	M.H.

Client: EIRGRID

Project:

CONSTRAINTS REPORT:
KINGSCOURT TO WOODLAND
400kV OVERHEAD LINE ROUTES

Title:

KINGSCOURT TO WOODLAND

REVISED ROUTE OPTIONS
STUDIED (INDIVIDUAL)

Scale @ A1: 1 : 130,000

Prepared by:	Checked:	Date:
S. Knight	M. Hogan	May 2007

Project Director: Ciaran O'Keeffe

soluziona
TOBIN
Patrick J. Tobin & Co. Ltd.
Consulting Engineers
Block 10-3
Blanchardstown Corporate Pk
Dublin 15, Ireland
tel: +353-(0)1-8030406 e-mail: info@tobin.ie
fax:+353-(0)1-8030409 www.tobin.ie

No part of this document may be reproduced or transmitted in any form or stored in any retrieval system of any nature without the written permission of Patrick J. Tobin & Co. Ltd. as copyright holder except as agreed for use on the project for which the document was originally issued.

2990-KW Figure: 2.5 Issue: A

Ordnance Survey Ireland Licence No EN 0016007 ©Ordnance Survey Ireland and Government of Ireland